

City-wide Data Sets

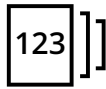
These cards catalog data from controlpanel.la, data.lacity.org, as well as sets from data.gov and LA County GIS maps



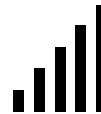
WHAT
DOES IT
DESCRIBE?



HOW OFTEN
IS IT
UPDATED?



WHAT TYPE
OF DATA
IS IT?



HOW BIG IS
THE DATA
SET?



HOW DIFFICULT
IS IT TO
WORK WITH?



WHAT ASPECTS OF COMMUNITY
MIGHT THIS DATA AFFECT?

WHAT'S INCLUDED?

- DESCRIPTIONS OF THE INFORMATION IN THE DATA SET
- THE PRIMARY COLUMNS FROM THE DATA SET

HOW COULD WE USE THIS DATA?

If you want to make...

A product, a service, or a metric for measuring impact...

that has...

A particular set of features or goals, such as government transparency, or helping small businesses...


you can...

- inform ideas with actual data from these sets
- use this data to help generate new ideas

ENERGY & SUSTAINABILITY

LADWP's Energy Efficiency Programs

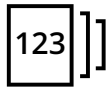
Collected by data.lacity.org and lists results of Energy Efficiency Programs and Energy Savings for Fiscal Year 2013-14



**FOCUS ON
OBJECTS**



**UPDATES
UNKNOWN**



**QUANTITATIVE
DATA**



**SMALL
SET**



**USES GENERAL
KNOWLEDGE**



**AFFECTS
FINANCE**



**AFFECTS
PRIORITIES**

WHAT'S INCLUDED?

- NAME OF PROGRAM
- MONTHLY KILOWATT HOUR GOALS
- MONTHLY KILOWATT HOUR RESULTS
- YEARLY TOTALS

HOW COULD WE USE THIS DATA?

I want to make...

A Service: Counseling
program affiliates

that can...

Tell me which months were on
target and help set realistic
goals

so I need...

- Program Name
- Monthly Goals
- Monthly Totals

ENERGY & SUSTAINABILITY

Alternative Fuels Data Center

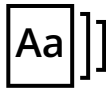
Collected by US Department of Energy and lists locations of alternative fuel providers in the state



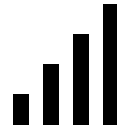
**FOCUS ON
LOCATIONS**



**UPDATES
UNKNOWN**



**QUALITATIVE
DATA**



**MID-SIZE
SET**



**USES GENERAL
KNOWLEDGE**



**AFFECTS
FINANCE**



**AFFECTS
PRIORITIES**

WHAT'S INCLUDED?

- STATION NAME
- STATION LOCATION
- FUEL TYPE
- HOURS OF ACCESSIBILITY
- WHO HAS ACCESS

HOW COULD WE USE THIS DATA?

I want to make...

A mobile app for planning car travel

that can...

Identify feasible routes for commuting while using battery power

so I need...

- Station Name
- Station Location
- Fuel Type

ENERGY & SUSTAINABILITY

Pollution Mapping

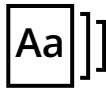
Collected by GIS Data Portal to help identify communities that are disproportionately burdened by multiple sources of pollution



**FOCUS ON
LOCATIONS**



**UPDATED
AS NEEDED**



**QUALITATIVE
DATA**



**SMALL
SET**



**USES GENERAL
KNOWLEDGE**



**AFFECTS
DEMOCRACY**



**AFFECTS
PRIORITIES**



**AFFECTS
HEALTH**

WHAT'S INCLUDED?

- LOCATION
- POPULATION IN AREA
- POLLUTION AMOUNT
- POLLUTION TYPES
- ASTHMA RATES
- LOW-BIRTH RATES
- LINGUISTIC ISOLATION

HOW COULD WE USE THIS DATA?

I want to make...

A Product: Citizen's
Advocacy Toolkit

that can...

Guide multi-lingual volunteers
to areas where residents have
higher rates of asthma, but
fewer reports or calls to 311


so I need...

- Location
- Linguistic Isolation
- Pollution Types
- Pollution Amount
- Asthma Rates

ENERGY & SUSTAINABILITY

Average Monthly Residential Energy Usage

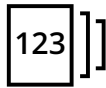
Collected by data.lacity.org and lists average residential energy use in kilowatt hours for each fiscal year since 2005



**FOCUS ON
OBJECTS**



**UPDATED
YEARLY**



**QUANTITATIVE
DATA**



**SMALL
SET**



**USES SPECIALIZED
KNOWLEDGE**



**AFFECTS
FINANCE**



**AFFECTS
PRIORITIES**

WHAT'S INCLUDED?

- YEARLY KILOWATT HOURS BY ZIPCODE
- YEARLY TOTALS
- CHANGES TO KILOWATT HOURS BY ZIPCODE

HOW COULD WE USE THIS DATA?

I want to make...

A Product: Visualizing neighborhood energy use

that can...

Create friendly competition among neighborhoods to lower energy usage


so I need...

- Yearly Kilowatt Hours by Zipcode
- Changes to Kilowatt Hours by Zipcode

ENERGY & SUSTAINABILITY

Residential Water Usage by Month: 2005 to 2013

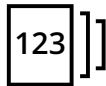
Collected by data.lacity.org and lists monthly residential water usage use by zip code



**FOCUS ON
OBJECTS**



**UPDATES
UNKNOWN**



**QUANTITATIVE
DATA**



**SMALL
SET**



**USES SPECIALIZED
KNOWLEDGE**



**AFFECTS
FINANCE**



**AFFECTS
PRIORITIES**

WHAT'S INCLUDED?

- MONTHLY WATER USAGE BY ZIPCODE
- YEARLY TOTALS
- CHANGES TO WATER USAGE BY ZIPCODE

HOW COULD WE USE THIS DATA?

I want to make...

A Product: Showing neighborhood water usage

that can...

Create friendly competition among neighborhoods to lower water usage

so I need...

- Yearly water useage by Zipcode
- Changes to Water Hours by Zipcode

PUBLIC SAFETY

Crime & Collision Locations

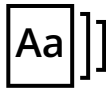
Collected by data.lacity.org and lists instances of LAPD crime activity by location, time, and type of crime reported



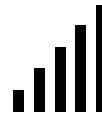
**FOCUS ON
LOCATIONS**



**UPDATED
DAILY**



**QUALITATIVE
DATA**



**LARGE
SET**



**USES GENERAL
KNOWLEDGE**



**AFFECTS
SOCIAL BONDS**



**AFFECTS
DEMOCRACY**

WHAT'S INCLUDED?

- CRIME COMMITTED
- STREET ADDRESS
- AREA NAME
- DATE AND TIME
- STATUS OF THE CASE

HOW COULD WE USE THIS DATA?

I want to make...

A Product: Citizen's watch portal

that can...

Ping users when vandalism is reported in their area

so I need...

- Crime Committed
- Area Name
- Date and Time

PUBLIC SAFETY

California Sex Offender Locator Map

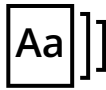
Collected by the California Department of Justice, this data set maps and lists designated registered sex offenders in California



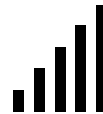
**FOCUS ON
PEOPLE**



**UPDATES
UNKNOWN**



**QUALITATIVE
DATA**



**LARGE
SET**



**USES GENERAL
KNOWLEDGE**



**AFFECTS
SOCIAL BONDS**



**AFFECTS
FAMILIES**

WHAT'S INCLUDED?

- DESCRIPTION OF OFFENDER
- NAME AND ALIASES
- TYPE OF CRIME
- KNOWN ADDRESSES
- SCORE FOR RISK OF FUTURE CRIMES

HOW COULD WE USE THIS DATA?

I want to make...

A Service: A website for people interested in moving to LA

that can...

Show neighborhoods catering to the needs of single mothers, and identify high risk areas for young children

so I need...

- Known Addresses
- Type of Crime
- Score for Risk of Future Crimes

PUBLIC SAFETY

LA Sheriff Department Data

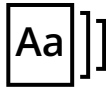
Collected by the Sheriff Department, and mapping various crimes using interactive software from the LA Times and Crimemapping



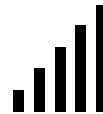
**FOCUS ON
PEOPLE**



**UPDATED
DAILY**



**QUALITATIVE
DATA**



**LARGE
SET**



**USES GENERAL
KNOWLEDGE**



**AFFECTS
SOCIAL BONDS**



**AFFECTS
DEMOCRACY**

WHAT'S INCLUDED?

- CRIME COMMITTED
- STREET ADDRESS
- READERS' DISTANCE FROM CRIME
- DATE AND TIME
- HOMICIDE VICTIM BY AGE, RACE, GENDER

HOW COULD WE USE THIS DATA?

I want to make...

A Service: Counseling teens on the realities of crime

that can...

Show them real victims of violent crime whom they might identify with (i.e., same race, age, and gender)

so I need...

- Crime Committed
- Readers' Distance
- Homicide Victim By Age, Race, Gender

QUALITY OF LIFE

Payroll for Government Workers

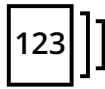
Collected by controllerdata.lacity.org, this database lists the salaries and pay grade for all LA City Department employees



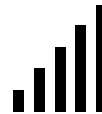
**FOCUS ON
MONEY**



**UPDATED
QUARTERLY**



**QUANTITATIVE
DATA**



**LARGE
SET**



**USES GENERAL
KNOWLEDGE**



**AFFECTS
JOBS**



**AFFECTS
FINANCES**

WHAT'S INCLUDED?

- JOB TITLE
- DEPARTMENT
- YEARLY SALARY
- HOURLY WAGE
- PAY GRADE OR LEVEL
- OVERTIME & BONUS

HOW COULD WE USE THIS DATA?

I want to make...

A Product: A user-friendly financial planning app for LA County residents

that can...

Educate city workers on how to create a savings account with any extra income, and demonstrate potential account growth

so I need...

- Job Title
- Pay Grade
- Overtime
- Bonus Pay

QUALITY OF LIFE

Points of Interest in LA County

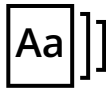
Collected by the LMS, this is a single, central repository for locations of interest to the county, and their basic information



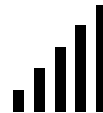
**FOCUS ON
LOCATIONS**



**UPDATES
UNKNOWN**



**QUALITATIVE
DATA**



**LARGE
SET**



**USES SPECIALIZED
KNOWLEDGE**



**AFFECTS
DEMOCRACY**



**AFFECTS
PRIORITIES**

WHAT'S INCLUDED?

- NAME OF LOCATION
- TYPE OF LOCATION
- DESCRIPTION AND INFORMATION
- HOURS OF OPERATION
- LEGAL OWNER OF LOCATION
- OWNER CONTACT

HOW COULD WE USE THIS DATA?

I want to make...

A Product: A mobile tourism app

that can...

Ping users when they're near potentially interesting museums, and when these museums close


so I need...

- Name of Location
- Category of Location
- Hours of Operation

QUALITY OF LIFE

2014 Registered Foreclosure Properties

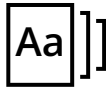
Collected by data.lacity.org, this database lists all properties that registered in 2014 as “foreclosed” properties



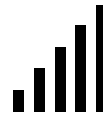
**FOCUS ON
OBJECTS**



**UPDATED
YEARLY**



**QUALITATIVE
DATA**



**LARGE
SET**



**USES GENERAL
KNOWLEDGE**



**AFFECTS
SOCIAL BONDS**



**AFFECTS
FINANCES**

WHAT'S INCLUDED?

- PROPERTY ADDRESS
- REGISTERED DATE
- NAME OF MORTGAGE LENDER
- PROPERTY MANAGEMENT
- PROPERTY MANAGEMENT CONTACT

HOW COULD WE USE THIS DATA?

I want to make...

An Impact Metric:
Measuring community
stability

that can...

Estimate the likelihood that
residents might know their
neighbors for at least five
years

so I need...

- Property Address
- Registered Date

SMALL BUSINESS

Business Improvement Districts

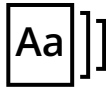
Collected by data.lacity.org and mapping distinct areas in which services, activities, and programs are paid for by local members



**FOCUS ON
LOCATIONS**



**UPDATES
UNKNOWN**



**QUALITATIVE
DATA**



**SMALL
SET**



**USES GENERAL
KNOWLEDGE**



**AFFECTS
SOCIAL BONDS**



**AFFECTS
FINANCES**

WHAT'S INCLUDED?

- PROGRAM NAME
- BOUNDARIES OF THE DISTRICT

HOW COULD WE USE THIS DATA?

I want to make...

A Product: Small Business
Owners Forum

that can...

Provide transparency into
the effects of BID status on
different types of businesses


so I need...

- District Boundaries

SMALL BUSINESS

Capital Assets

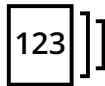
Collected by controllerdata.lacity.org and cataloging physical assets, including buildings, vehicles, and infrastructure



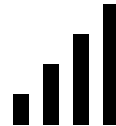
**FOCUS ON
OBJECTS**



**UPDATED
YEARLY**



**QUANTITATIVE
DATA**



**MID-SIZED
SET**



**USES GENERAL
KNOWLEDGE**



**AFFECTS
FINANCE**



**AFFECTS
PRIORITIES**

WHAT'S INCLUDED?

- CITY PROGRAM THAT USES THE ASSET
- TYPE OF ASSET
- NUMBER OF EACH TYPE OF ASSET
- FISCAL YEAR

HOW COULD WE USE THIS DATA?

I want to make...

A Product: Simulation model of the city

that can...

Model the price of expanding current residential zones, including expanding the fleet of firetrucks

so I need...

- Fiscal Year
- Type and Number of Assets
- Cost Per Asset Type (not included in this data set)

SMALL BUSINESS

Job Growth information

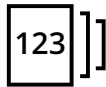
Collected by GIS Data Portal, and providing monthly updates of job growth, commute costs, and income inequality by zip codes



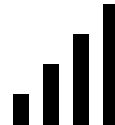
**FOCUS ON
LOCATIONS**



**UPDATED
MONTHLY**



**QUANTITATIVE
DATA**



**MID-SIZED
SET**



**USES GENERAL
KNOWLEDGE**



**AFFECTS
PRIORITIES**



**AFFECTS
JOBS**

WHAT'S INCLUDED?

- PERCENTAGE CHANGES IN EMPLOYMENT
- INCOME INEQUALITY WITHIN ZIP CODES
- PERCENTAGE OF INCOME SPENT ON GASOLINE FOR COMMUTE

HOW COULD WE USE THIS DATA?

I want to make...

An Impact Metric:
Commuting to Work

that can...

Track whether new, private-sector jobs are contributing to urban sprawl

so I need...

- Percentage Changes in Employment
- Percentage of Income for Gasoline

SMALL BUSINESS

Listing of Active Businesses

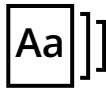
Collected by data.lacity.org and cataloging all active businesses in the county including addresses, type of business, and start date



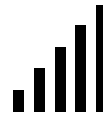
**FOCUS ON
LOCATIONS**



**UPDATED
MONTHLY**



**QUALITATIVE
DATA**



**LARGE
SET**



**USES GENERAL
KNOWLEDGE**



**AFFECTS
FINANCE**



**AFFECTS
JOBS**



**AFFECTS
PRIORITIES**

WHAT'S INCLUDED?

- BUSINESS NAME
- BUSINESS DESCRIPTION
- LOCATION ADDRESS
- MAILING ADDRESS
- DATE OPENED

HOW COULD WE USE THIS DATA?

I want to make...

A Product: A map showing types of businesses within a walkable distance

that can...

Show gaps, like food deserts, or opportunities for small business owners or non-profits to move into a neighborhood that doesn't already offer their service

so I need...

- Zip Code
- Business Description
- Location Address

SMALL BUSINESS

City Revenue

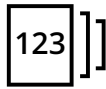
Collected by controllerdata.lacity.org and showing city budget versus collected revenue from July 2011 through August 2014



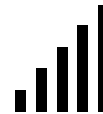
**FOCUS ON
MONEY**



**UPDATED
AS NEEDED**



**QUANTITATIVE
DATA**



**LARGE
SET**



**USES SPECIALIZED
KNOWLEDGE**



**AFFECTS
FINANCES**



**AFFECTS
PRIORITIES**



**AFFECTS
DEMOCRACY**

WHAT'S INCLUDED?

- REVENUE BUDGET
- DOLLAR AMOUNT OF REVENUE COLLECTED
- PERCENTAGE OF REVENUE COLLECTED
- NAME OF REVENUE FUND
- TYPE OF REVENUE FUND

HOW COULD WE USE THIS DATA?

I want to make...

An Impact Metric:
Influence of city
departments

that can...

Compare which city
departments are contributing
the highest amount of
revenue to the city budget

so I need...

- Name of Revenue Fund
- Type of Revenue Fund
- Dollar Amount of Revenue Collected

SMALL BUSINESS

City Budget Expenditures

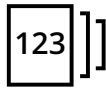
Collected by controllerdata.lacity.org and showing city budget, adjustments and expenditures from July 2011 to August 2014



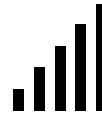
**FOCUS ON
MONEY**



**UPDATED
AS NEEDED**



**QUANTITATIVE
DATA**



**LARGE
SET**



**USES SPECIALIZED
KNOWLEDGE**



**AFFECTS
FINANCES**



**AFFECTS
PRIORITIES**



**AFFECTS
DEMOCRACY**

WHAT'S INCLUDED?

- BUDGET YEAR
- CITY DEPARTMENT NAME
- NAME OF FUND & ACCOUNT
- ORIGINAL BUDGET AMOUNT
- AMMENDMENTS TO THE BUDGET

HOW COULD WE USE THIS DATA?

I want to make...

An Impact Metric:
City department planning

that can...

Track which city departments
adjust their budgets most
often

so I need...

- City Department Name
- Budget Year
- Original Amount
- Ammendments

TRANSPORTATION

Transit Oriented Districts

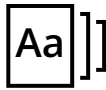
Collected by GIS Data Portal, this data source shows areas that promote transit-oriented and pedestrian-oriented development



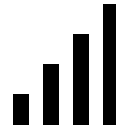
**FOCUS ON
LOCATIONS**



**UPDATED
AS NEEDED**



**QUALITATIVE
DATA**



**MID-SIZED
SET**



**USES SPECIALIZED
KNOWLEDGE**



**AFFECTS
FINANCES**



**AFFECTS
PRIORITIES**

WHAT'S INCLUDED?

- NAME OF METRO STATION IN DISTRICT
- NAME OF METRO LINES THAT STOP IN DISTRICT STATIONS
- DATE THE ORDINANCE STARTED

HOW COULD WE USE THIS DATA?

I want to make...

An Impact Metric:
Resident satisfaction
with commuting

that can...

Track commuters' satisfaction
over time

so I need...

- Name of Station
- Date of Ordinance
- Commuters' Survey Data
(not included in this data
set)

TRANSPORTATION

Location of Metro Bus Stops

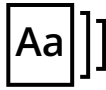
Collected by data.lacity.org, this data source maps the location of bus stops in Los Angeles County



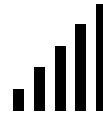
**FOCUS ON
LOCATIONS**



**UPDATES
UNKNOWN**



**QUALITATIVE
DATA**



**LARGE
SET**



**USES GENERAL
KNOWLEDGE**



**AFFECTS
PRIORITIES**

WHAT'S INCLUDED?

- ROUTE NAME
- MAIN ROUTE PATH
- STOP NUMBER
- STOP LOCATION

HOW COULD WE USE THIS DATA?

I want to make...

An Impact Metric:
Resident satisfaction
with commuting

that can...

Track commuters' satisfaction
over time

so I need...

- Name of Route
- Route Path
- Commuters' Survey Data
(not included in this data
set)

TRANSPORTATION

Summary of Traffic Counts

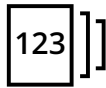
Collected by data.lacity.org and summarizes automated and manual traffic counts for intersections throughout Los Angeles



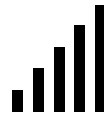
**FOCUS ON
LOCATIONS**



**UPDATES
UNKNOWN**



**QUANTITATIVE
DATA**



**LARGE
SET**



**USES GENERAL
KNOWLEDGE**



**AFFECTS
FINANCE**



**AFFECTS
PRIORITIES**

WHAT'S INCLUDED?

- VEHICLE COUNTS BY DIRECTION
- PRIMARY STREET
- CROSS STREET
- TOTAL VEHICLES COUNTED
- DATE AND WEEKDAY OF COUNT

HOW COULD WE USE THIS DATA?

I want to make...

An Infographic: An illustration of traffic data in LA county

that can...

Compare the number of cars traveling through one LA neighborhood to the number in an entire country

so I need...

- Primary Street
- Cross Street
- Total Count

TRANSPORTATION

Bike Paths

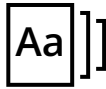
Collected by LA County GIS Data Portal, this data source combines bike path data sets with visualization and routing tools



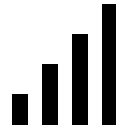
**FOCUS ON
LOCATIONS**



**UPDATES
UNKNOWN**



**QUALITATIVE
DATA**



**MID-SIZED
SET**



**USES GENERAL
KNOWLEDGE**



**AFFECTS
HEALTH**



**AFFECTS
PRIORITIES**

WHAT'S INCLUDED?

- BIKE PATH NAME
- DEGREE THE BIKE PATH IS SEPARATED FROM TRAFFIC
- BIKE PATH LOCATION
- DATA SOURCE

HOW COULD WE USE THIS DATA?

I want to make...

A Service: Weekly community bike rides

that can...

Show riders where the safest routes are, and give them confidence when choosing their own routes

so I need...

- Bike Path Name
- Bike Path Location
- Degree Bike Path is Separated from Traffic